



Gatwick Airport Northern Runway Project

Surface Access Highways Plans – General Arrangements - For Approval

Book 4

VERSION: 1.0

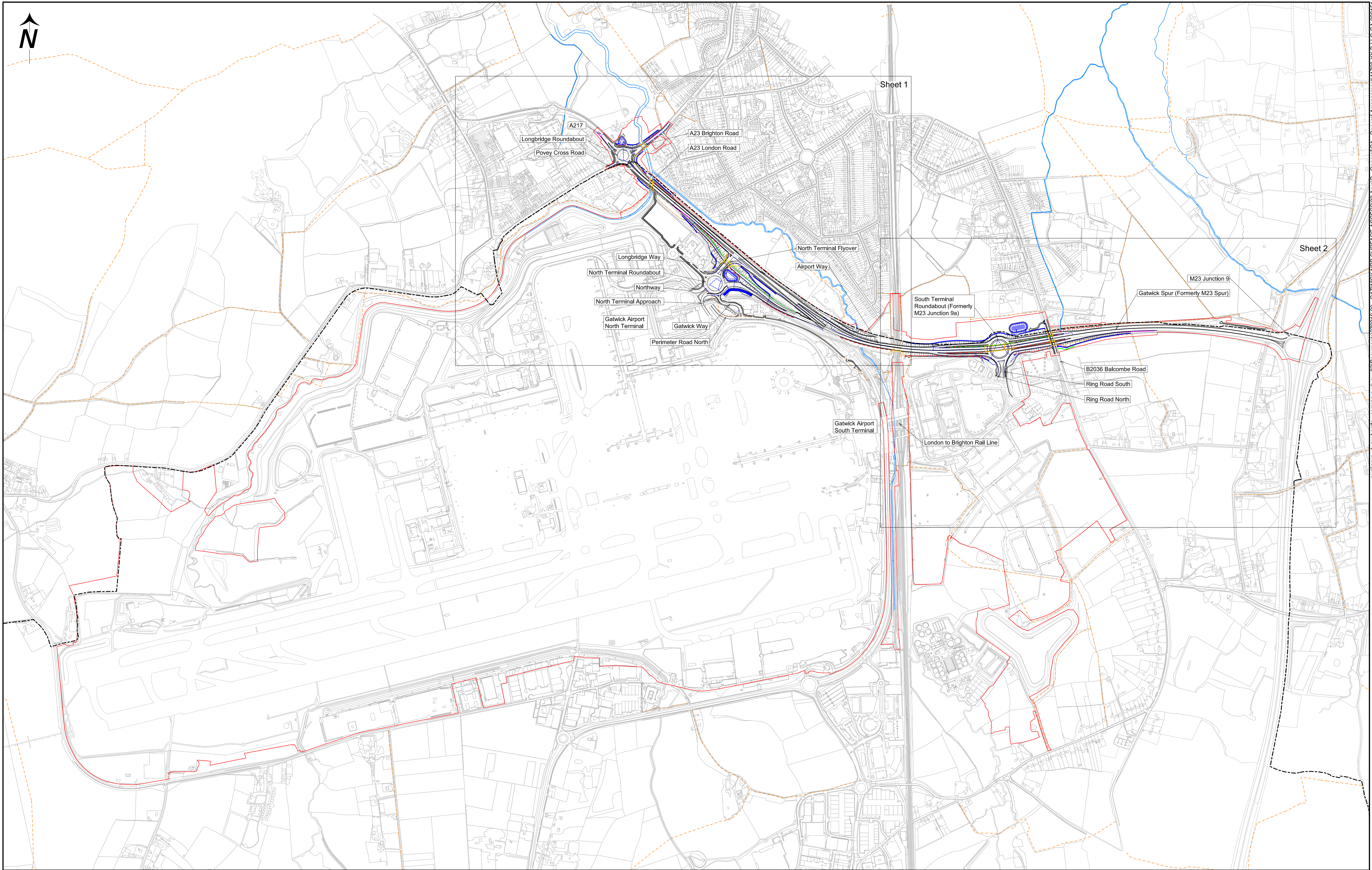
DATE: JULY 2023

Application Document Ref: 4.8.1

PINS Reference Number: TR020005

Surface Access Highways Plans – General Arrangements – For Approval

Drawing Number	Revision	Drawing Title	Scale	Sheet Size
41700-XX-B-LLO-GA-200151	P01	Surface Access Highways Plans – General Arrangements – APFP Regulations 5(2)(o) – Key Plan	1:7500	A1
41700-XX-B-LLO-GA-200152	P01	Surface Access Highways Plans – General Arrangements – APFP Regulations 5(2)(o) – Sheet 1	1:2500	A1
41700-XX-B-LLO-GA-200153	P01	Surface Access Highways Plans – General Arrangements – APFP Regulations 5(2)(o) – Sheet 2	1:2500	A1



- Notes:
- 1) This drawing shall be read in conjunction with the draft Development Consent Order (DCO) and accompanying application documentation.
 - 2) All dimensions, chainage and levels are in meters unless otherwise stated.
 - 3) Only written dimensions shall be used.

Legend:

	Order Limits		Highways Ditch		Attenuation Basin
	County Council Boundary		Existing Ordinary Watercourse		Attenuation Pond
	Bridge Structure		Culvert		Attenuation Oversized Pipe
	Retaining Wall		Existing Culvert		Carrier Pipe
	Noise Barrier		Carrier Pipe		Main River
	Active Travel Path		Existing Carrier Pipe		
	Existing Public Right of Way				
	Preliminary Scheme Design				

© Crown copyright and database right. Ordnance Survey 100020071

P01	1 st July 2023	DCO Application	NW	JF	DA
Rev	Date	Revision Description	Dm	Chk	App

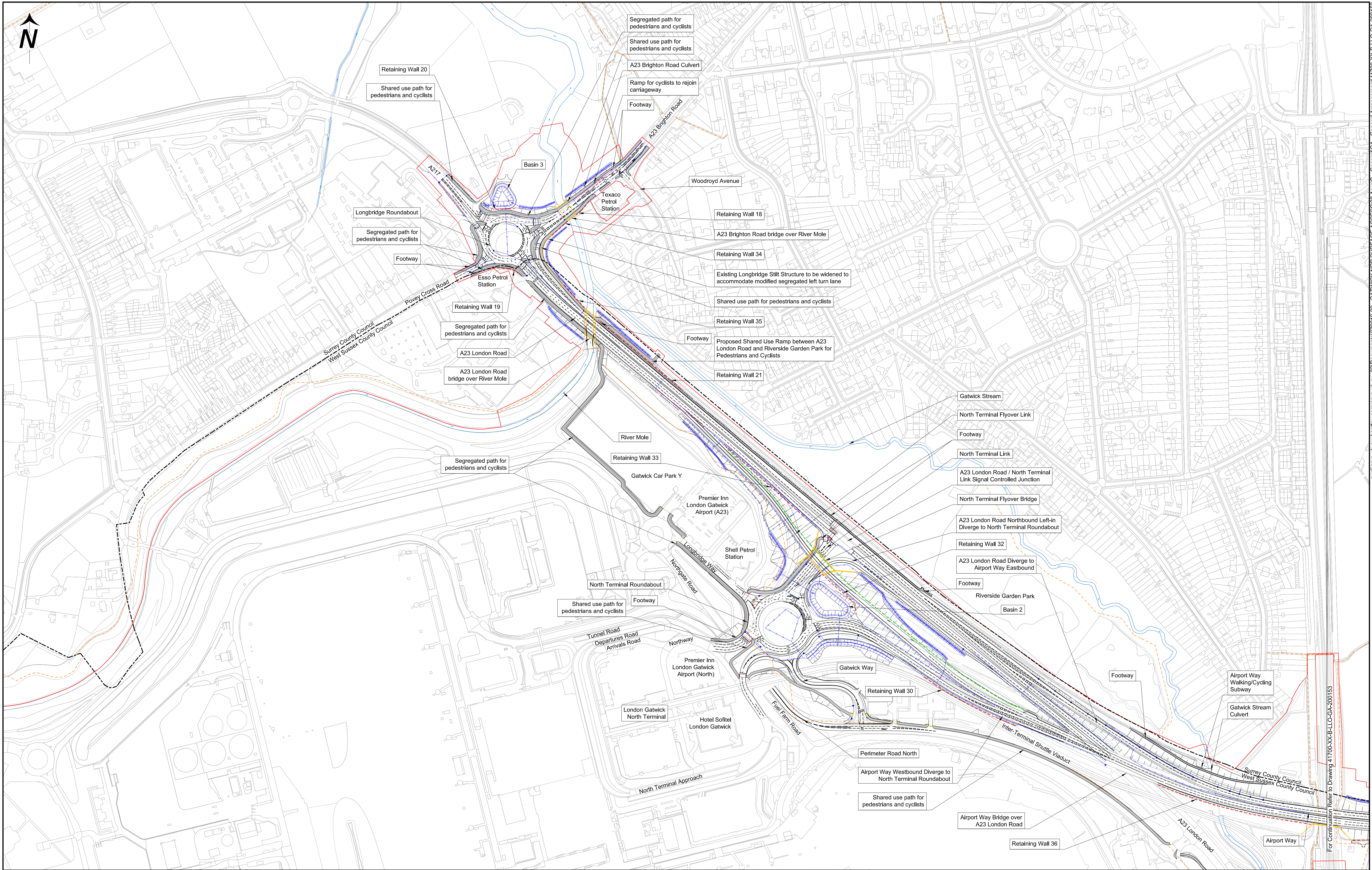


Project Name
Gatwick Airport Northern Runway Project

Title
**Surface Access Highways Plans
General Arrangements
APFP Regulations 5(2)(o)
Key Plan**

Checked By JF	Checked Date 31/05/23	Drawn By NW	For Approval
Approved By DA	Approval Date 31/05/23	Reason for Issue DCO Submission	Drawn Date 31/05/23
Project Code-Location-Discipline-Volume-Type-Unique Number 41700- XX -B- LLO- GA - 200151			Revision P01

pw:\lanup-uk-pw\03\Documents\791915\0 - GATWICK NRP SURFACE ACCESS\02 ArnpB - General Arrangements\41700-XX-B-LLO-GA-200151



Notes:

- 1) This drawing shall be read in conjunction with the draft Development Consent Order (DCO) and accompanying application documentation.
- 2) All dimensions, chainage and levels are in meters unless otherwise stated.
- 3) Only written dimensions shall be used.

Legend:		Highways Ditch		Attenuation Basin	
Order Limits	County Council Boundary	Highways Ditch	Existing Ordinary Watercourse	Attenuation Basin	Attenuation Pond
Bridge Structure	Retaining Wall	Culvert	Existing Culvert	Attenuation Oversized Pipe	Main River
Noise Barrier	Active Travel Path	Carrier Pipe	Existing Carrier Pipe		
Existing Public Right of Way	Preliminary Scheme Design				

Rev	Date	Revision Description	Dm	Chk	App
P01	1 st July 2023	DCO Application	NW	JF	DA



Project Name: **Gatwick Airport Northern Runway Project**

Title: **Surface Access Highways Plans General Arrangements APFP Regulations 5(2)(o) Sheet 1**

Scale: 1:2500m @ A1

For Approval

Checked By: JF	Checked Date: 31/05/23	Drawn By: NW	Status: S4
Approved By: DA	Approval Date: 31/05/23	Reason for Issue: DCO Submission	

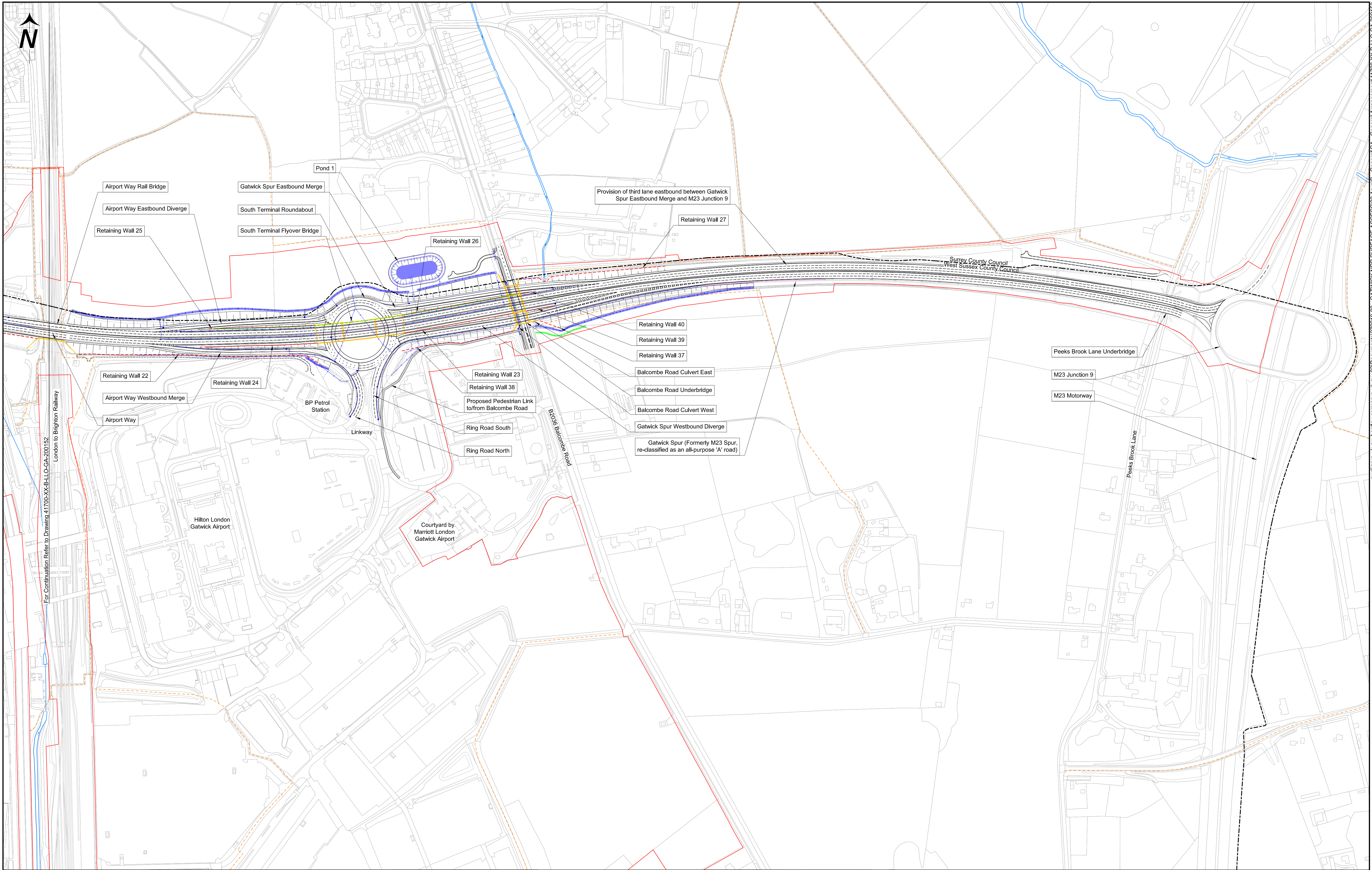
Project Code-Location-Discipline-Volume-Type-Unique Number: **41700- XX -B -LLO - GA - 200152**

Revision: **P01**

© Crown copyright and database right. Ordnance Survey 10002071

For Continuation Refer to Drawing 41700-XX-B-LLO-GA-200153

pwl:arup-uk-pw.bentley.com-arup-uk-pw-03Documents\279016-00 - GATWICK NRP SURFACE ACCESS02 Arup/B - General Arrangements\41700-XX-B-LLO-GA-200152



- Notes:**
- 1) This drawing shall be read in conjunction with the draft Development Consent Order (DCO) and accompanying application documentation.
 - 2) All dimensions, chainage and levels are in meters unless otherwise stated.
 - 3) Only written dimensions shall be used.

Legend:		Highways Ditch		Attenuation Basin	
—	Order Limits	—	Highways Ditch	○	Attenuation Basin
- - -	County Council Boundary	—	Existing Ordinary Watercourse	○	Attenuation Pond
▭	Bridge Structure	—	Culvert	—	Attenuation Oversized Pipe
▭	Retaining Wall	—	Existing Culvert	—	Main River
▭	Noise Barrier	—	Carrier Pipe	—	
▭	Active Travel Path	—	Existing Carrier Pipe		
▭	Existing Public Right of Way				
▭	Preliminary Scheme Design				

© Crown copyright and database right. Ordnance Survey 100020071

Rev	Date	Revision Description	Dm	Chk	App
P01	1 st July 2023	DCO Application	NW	JF	DA



Project Name
Gatwick Airport Northern Runway Project

Title
**Surface Access Highways Plans
General Arrangements
APFP Regulations 5(2)(o)
Sheet 2**

Scale		For Approval	
0 25 50 75 100 125 SCALE 1:2500m @ A1		Checked By	Checked Date
		JF	31/05/23
		Approved By	Approval Date
		DA	31/05/23
		Drawn By	Reason for Issue
		NW	DCO Submission
		Status	S4
Project Code-Location-Discipline-Volume-Type-Unique Number		Revision	
41700- XX -B- LLO- GA - 200153		P01	